
















BESSER ZUR SCHULE

SCHOOL ROUTE MAP

Phorms Schule Frankfurt
Taunus Campus
Steinbach (Taunus)

-  School
-  Main roads / roads with heavy car traffic
-  Traffic lights
-  Middle island
-  S-Bahn stop
-  Bus stop
-  Parents' stop
-  Recommended way to school with recommended street side
-  Cycle school path to the completion of the Nicolaiweg to Niederh\u00f6chststadt recommended from grade 5
-  Suggested meeting places for running and/or cycling communities

-  **Increased attention required!**
In the morning there is a lot going on in the parking lot in front of the school! Watch out and look for cars!
-  **1** At the crossing Waldstra\u00dfe and Neuwiesenweg and at the fitness center there are many cars in the morning on the road. Look well when crossing!
-  **2** On the main road cars often drive too fast, look well when crossing at the middle island!
-  **3** At the cemetery cars can see you late, look well when crossing the road!
-  **4** At the Kronberger Stra\u00dfe there is no Possibility of crossing. Look well before crossing the road!
On the Neuwiesenweg there is no walking or cycle path. Take good care of cars!